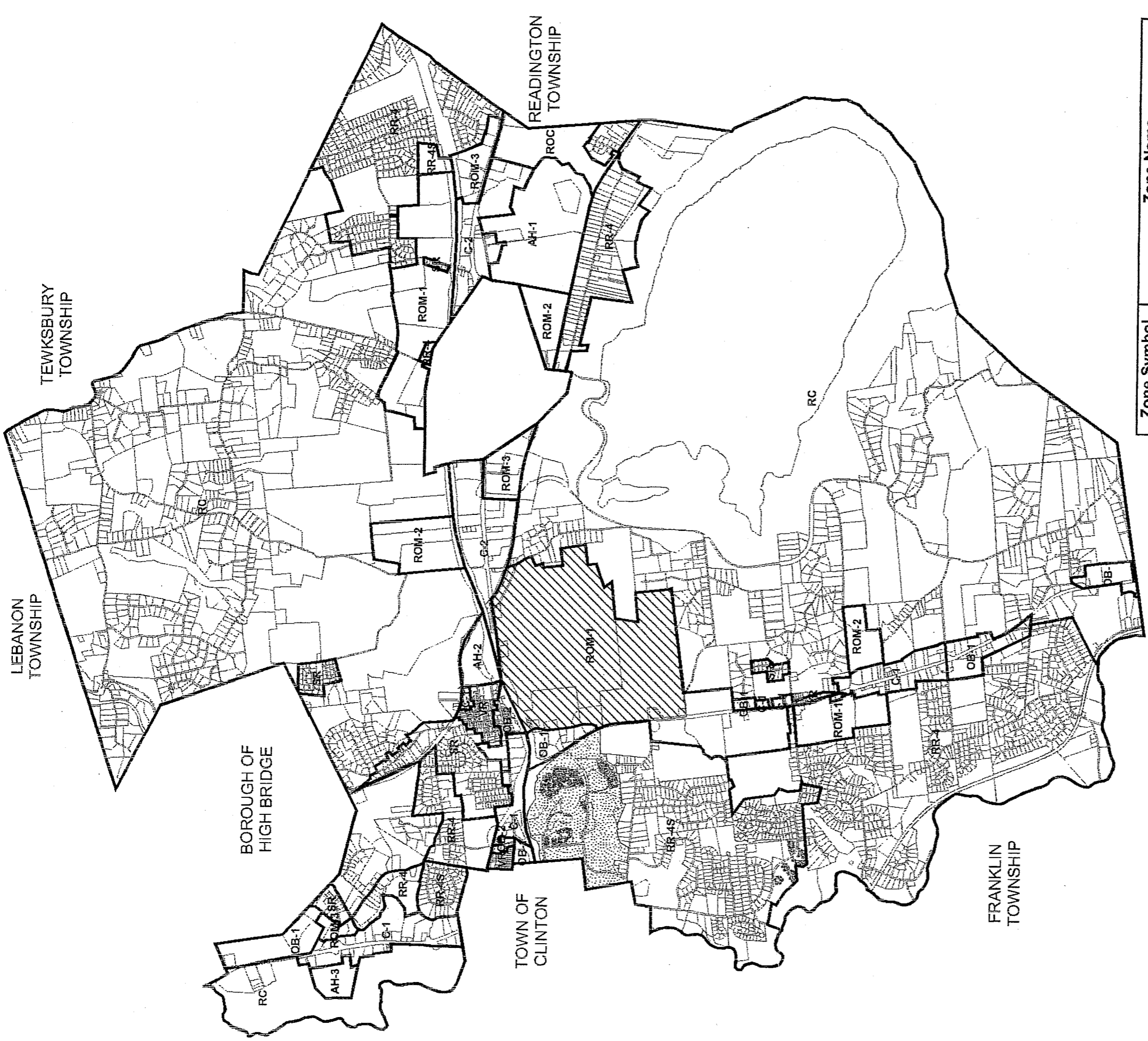


Figure 1



Land Use Plan
Township of Clinton
Hunterdon County, NJ

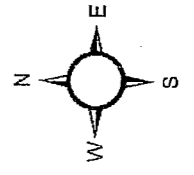
February 2006

Data Sources:
 Hunterdon County Planning Board GIS Division

B A N I S C H
 ASSOCIATES, INC.
 Planning and Design

Zone Symbol	Zone Name
RC	Rural Conservation
RR-4	Rural Residential
RR-4S	Rural Residential
SR	Suburban Residential
VR	Village Residential
AH-1	Affordable Housing
AH-2	Affordable Housing
AH-3	Affordable Housing
C-1	Commercial
C-2	Commercial
OB-1	Office Building
OB-2	Office Building
OB-3	Office Building
ROC	Research, Office & Commercial
ROM-1	Research, Office & Manufacturing
ROM-2	Research, Office & Manufacturing
ROM-3	Research, Office & Manufacturing

 Planned Unit Development Overlay
 Planned Development Overlay

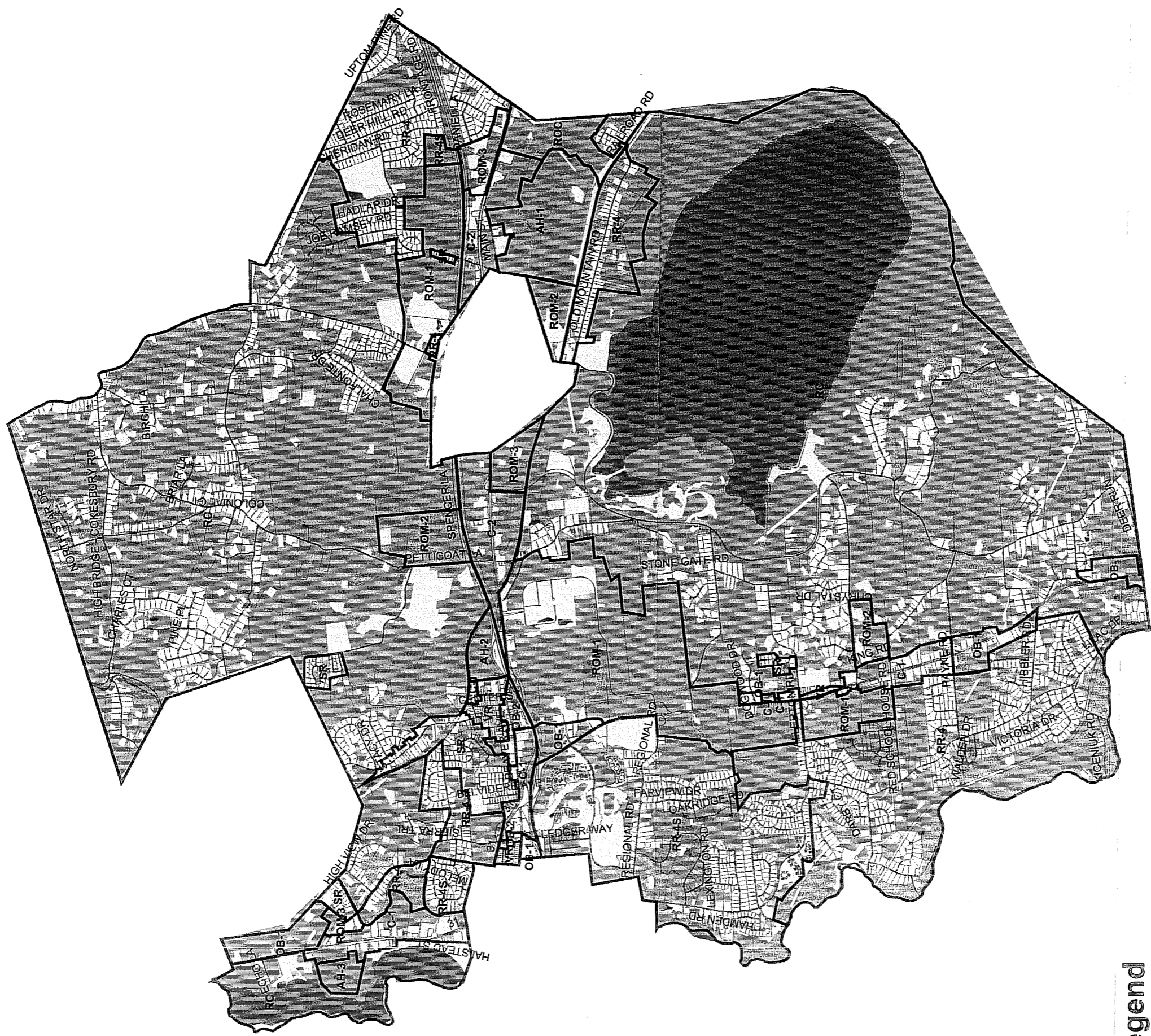


1995 Land Use/Land Cover

Clinton Township
Hunterdon County, NJ

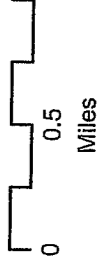
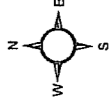
February 2006

Figure 2



Legend

- Zoning Districts
- Agriculture
- Barren Land
- Forest
- Urban
- Water
- Wetlands



Data Sources:
NJDEP

This map was developed using New Jersey Department of Environmental Protection Geographic Information System digital data, but this secondary product has not been NJDEP verified and is not State-authorized.

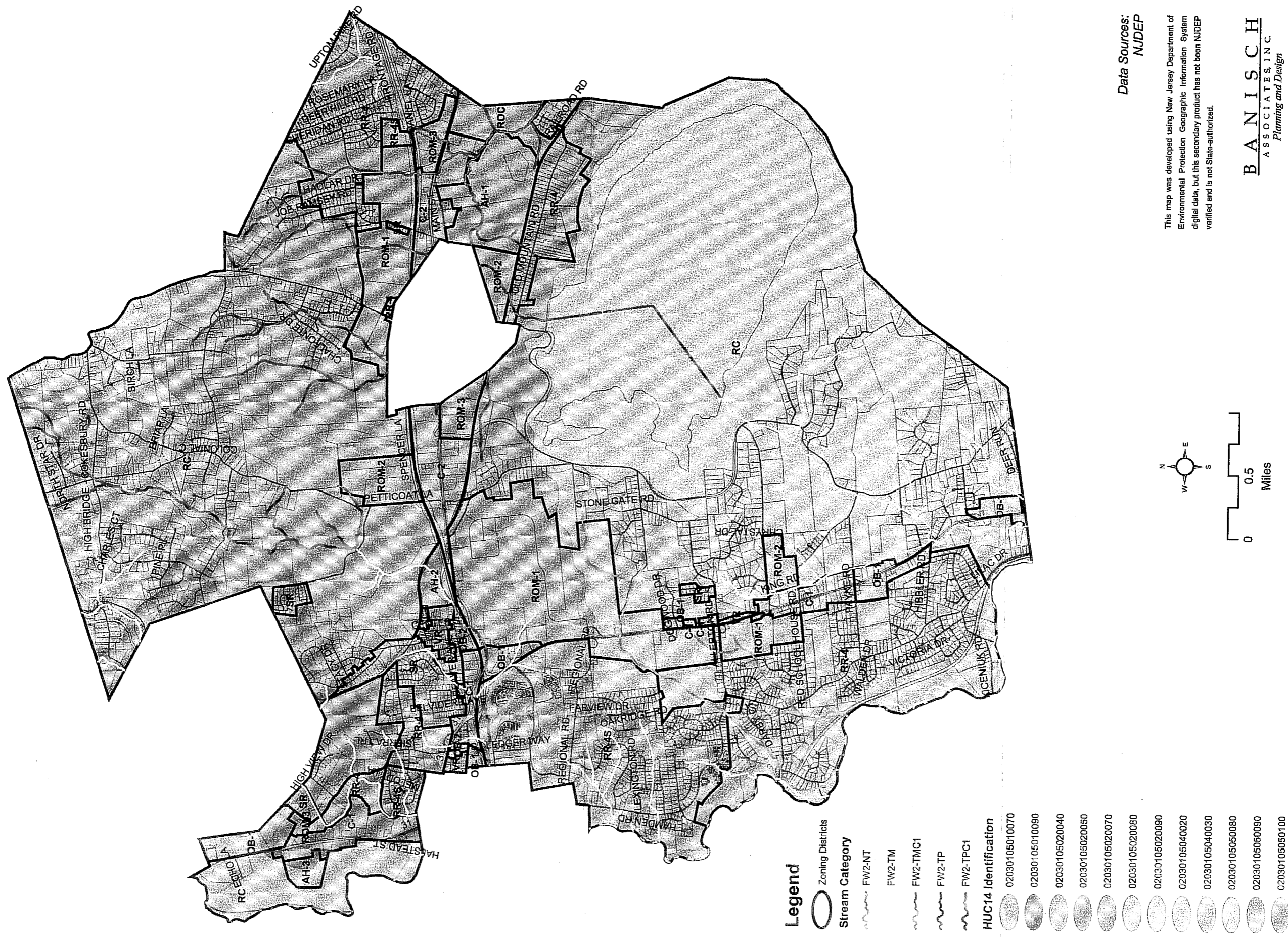
BANISCH
ASSOCIATES, INC.
Planning and Design

HUC 14 Subwatershed and Surface Water Quality

Clinton Township
Hunterdon County, NJ

February 2006

Figure 3

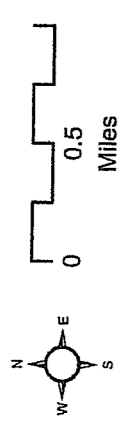


Highlands Boundaries and Well Head Protection Areas

Clinton Township
Hunterdon County, NJ

February 2006

Figure 4



Legend

Highlands Boundaries



Well Head Tier



1: 2 year time of travel to the well



2: 5 year time of travel to the well



3: 12 year time of travel to the well

Zoning Districts



Data Sources:
NJDEP

This map was developed using New Jersey Department of Environmental Protection Geographic Information System digital data, but this secondary product has not been NJDEP verified and is not State-authorized.

BANISCH
ASSOCIATES, INC.
Planning and Design